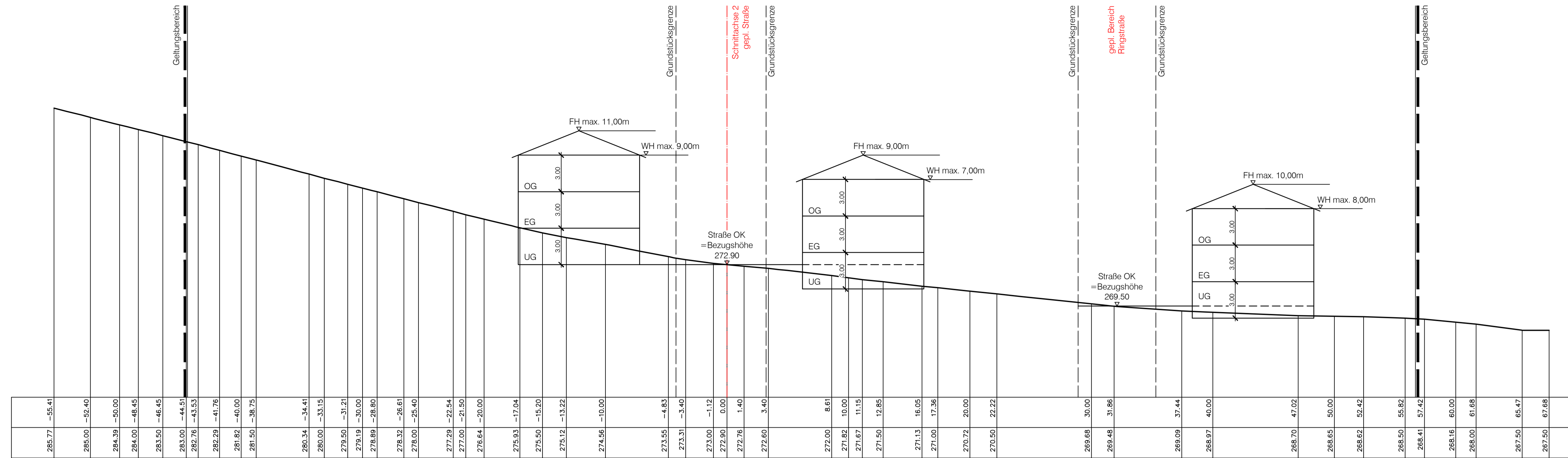


Geländeschnitt 10

M = 1:200
Überhöhung = 1.0
262.00 m+NN

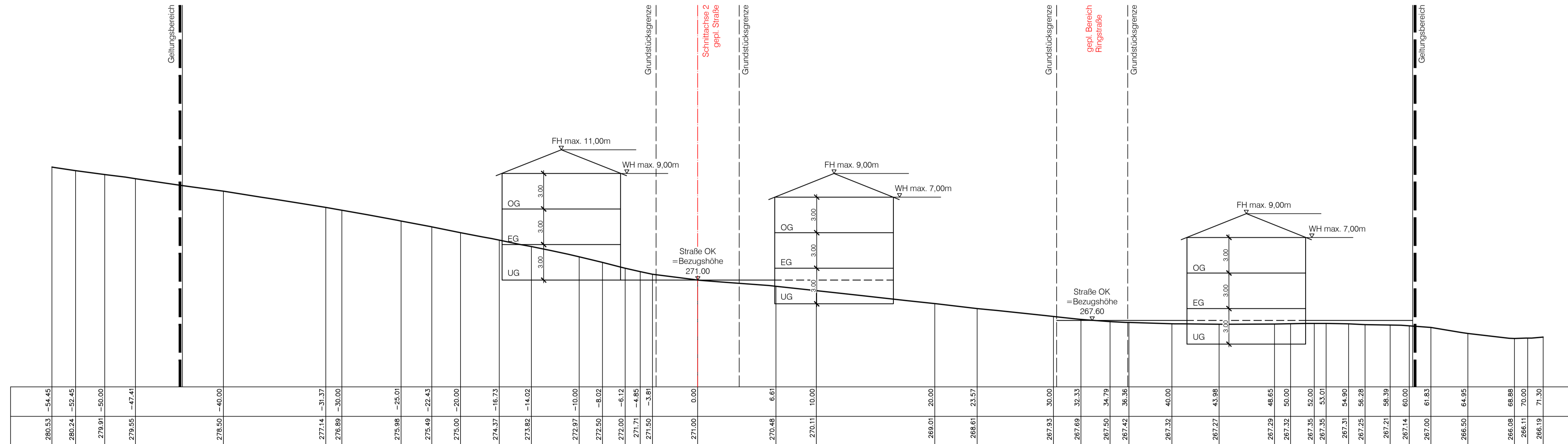
Stationierung	[m]
285.77	-55.41
285.80	-52.40
284.39	-50.00
284.00	-48.45
283.50	-46.45
283.00	-44.51
282.76	-41.76
282.29	-40.00
281.82	-38.75
281.50	-38.75
280.34	-34.41
280.00	-33.15
279.50	-31.71
279.19	-30.00
278.89	-28.89
278.32	-26.61
278.00	-25.40
277.29	-22.54
277.00	-21.50
276.64	-20.00
275.93	-17.04
275.50	-15.20
275.12	-13.22
274.56	-10.00
273.55	-4.83
273.31	-3.40
273.00	-1.12
272.90	0.00
272.76	1.40
272.60	3.40
272.00	6.61
271.82	10.00
271.67	11.15
271.50	12.85
271.13	16.05
271.00	17.36
270.72	20.00
270.50	22.22
269.68	30.00
269.48	31.86
269.09	37.44
268.97	40.00
268.70	47.02
268.65	50.00
268.62	52.42
268.50	55.82
268.41	57.42
268.16	60.00
268.00	61.68
267.50	65.47
267.50	67.68



Geländeschnitt 11

M = 1:200
Überhöhung = 1.0
262.00 m+NN

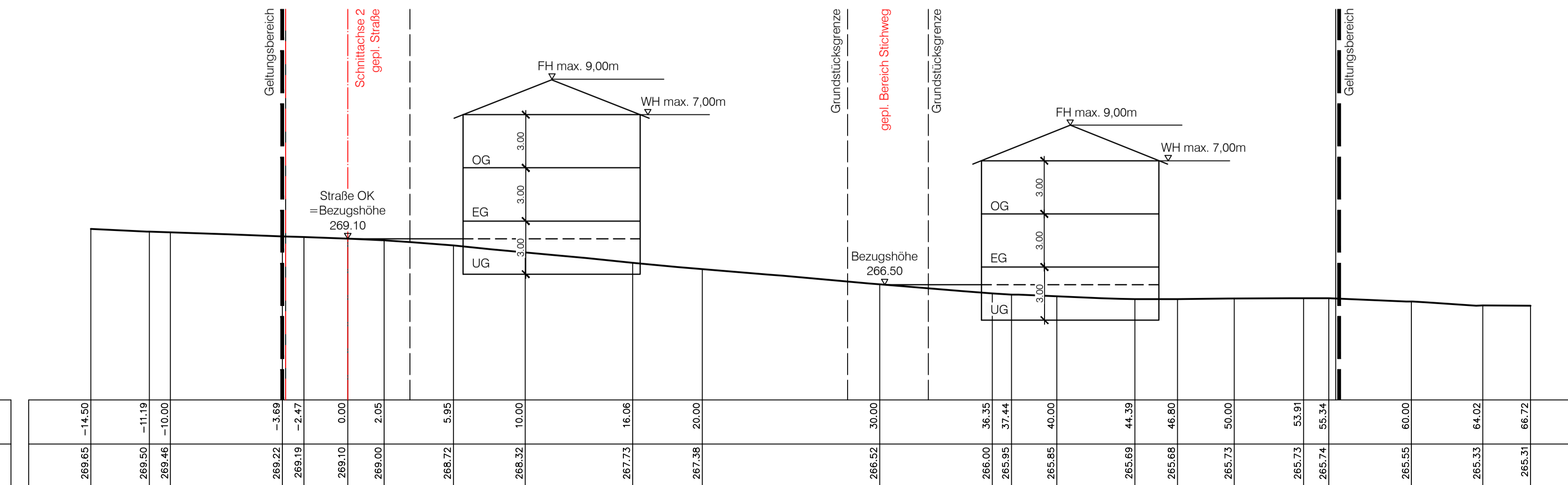
Stationierung	[m]
286.53	-54.45
286.74	-52.45
279.91	-50.00
279.85	-47.41
278.50	-40.00
277.14	-31.37
276.89	-30.00
275.98	-25.01
275.49	-22.43
275.00	-20.00
274.37	-16.73
273.82	-14.02
272.97	-10.00
272.50	-8.02
272.00	-6.12
271.71	-4.85
271.60	-3.81
271.00	0.00
270.48	6.61
270.11	10.00
268.01	20.00
268.61	23.57
267.93	30.00
267.69	32.33
267.50	34.79
267.42	36.36
267.32	40.00
267.27	43.98
267.29	48.65
267.32	50.00
267.35	52.00
267.35	55.01
267.31	54.90
267.25	56.28
267.21	58.39
267.14	60.00
267.00	61.83
266.50	64.95
266.08	68.88
266.11	70.00
266.19	71.30




Geländeschnitt 12

M = 1:200
Überhöhung = 1.0
260.00 m+NN

Stationierung	[m]
269.65	-14.50
269.50	-11.19
269.48	-10.00
269.22	-3.69
269.19	-2.47
269.10	0.00
269.00	2.05
268.72	5.95
268.32	10.00
267.73	16.06
267.39	20.00
266.52	30.00
266.00	36.35
265.95	37.44
265.85	40.00
265.69	44.39
265.68	46.80
265.73	50.00
265.73	53.91
265.74	55.34
265.55	60.00
265.33	64.02
265.31	68.72

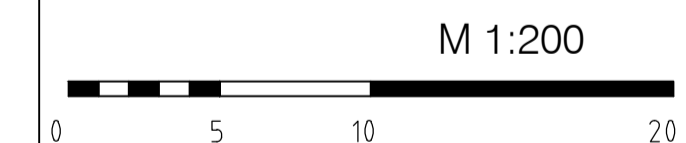


STAND: 12.12.2019 ANLAGE NR. 5-1
FASSUNG: VORENTWURF ZUR FRÜHZEITIGEN ÖFFENTLICHKEITS- UND BEHÖRDENBETEILIGUNG GEMÄSS § 3, Abs. 1 BauGB



GEMEINDE HOFSTETTEN
ORTENAUKREIS

"AM SCHNEITBACH II"
GELÄNDESCHNITTE 10, 11 UND 12



PROJEKT	2019 044	
BEARB.	Jäger, Roos	
GEZ.	S. Wöhrlte	
DATUM		
2019/44/baupl/vpl/g-16 PLANVERFASSEN 77886 Lauf 0784/1703-0		